

A66 Northern Trans-Pennine Project

Scheme 06: Appleby to Brough

TR010062

5.20 Classification of Roads Plans

(Rev 2)

APFP Regulations 5(2)(o)

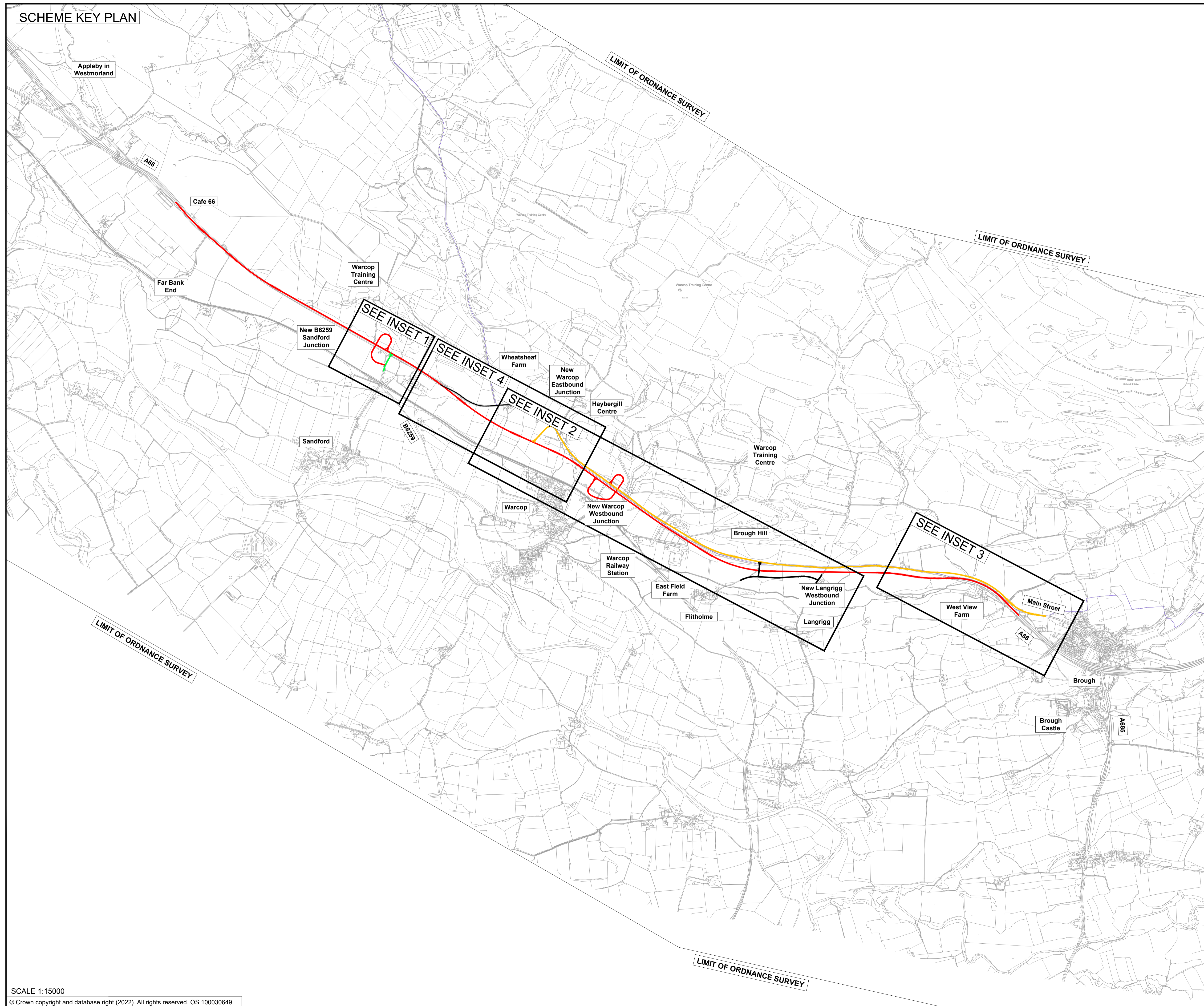
Planning Act 2008

Infrastructure Planning (Applications: Prescribed Forms and
Procedure) Regulations 2009

Deadline 7

09 May 2023

SCHEME KEY PLAN

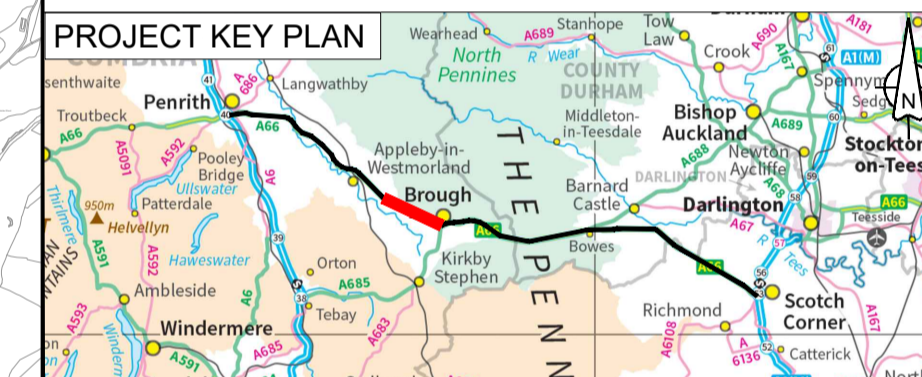


NOTES

1. THIS PLAN SHOULD BE READ IN CONJUNCTION WITH OTHER PLANS AND DOCUMENTS RELATING TO THE APPLICATION FOR DEVELOPMENT CONSENT. IN PARTICULAR THE DEVELOPMENT CONSENT ORDER ARTICLE AND SCHEDULE ENTITLED 'CLASSIFICATION OF ROADS'.
2. THE ROADS IDENTIFIED ON THIS PLAN ARE TO BE CLASSIFIED AS PROVIDED FOR IN THE DEVELOPMENT CONSENT ORDER.
3. THE DESIGN SHOWN HERE IS FOR ILLUSTRATIVE PURPOSES ONLY.
4. THE ROADS SHOWN IN GREY ON THIS PLAN ARE NOT REFERENCED IN THE DEVELOPMENT CONSENT ORDER SCHEDULE ENTITLED 'CLASSIFICATION OF ROADS', BECAUSE THEIR CLASSIFICATION IS NOT AFFECTED BY THAT ORDER. THEY ARE IDENTIFIED ON THE PLAN FOR LOCATION/INFORMATION PURPOSES ONLY.

KEY

- A66
- UNCLASSIFIED ROAD
- B6259
- B1066
- X- EXISTING PUBLIC RIGHT OF WAY
- PARISH BOUNDARY



C02	DC-19/25 Updates to layout and Classifications of Road				
	ASCO	ASCO	JJAS	DKID	SBAG
	04/05/23	04/05/23	04/05/23	04/05/23	04/05/23

Revision	Revision details				
	Created	Checked	Reviewed	Approved	Authorised
	dd/mm/yy	dd/mm/yy	dd/mm/yy	dd/mm/yy	dd/mm/yy

Purpose: DCO APPLICATION

PINS Reference Number: TR010062/APP/5.20

Client:
3 Piccadilly Place
Manchester
M1 3BN



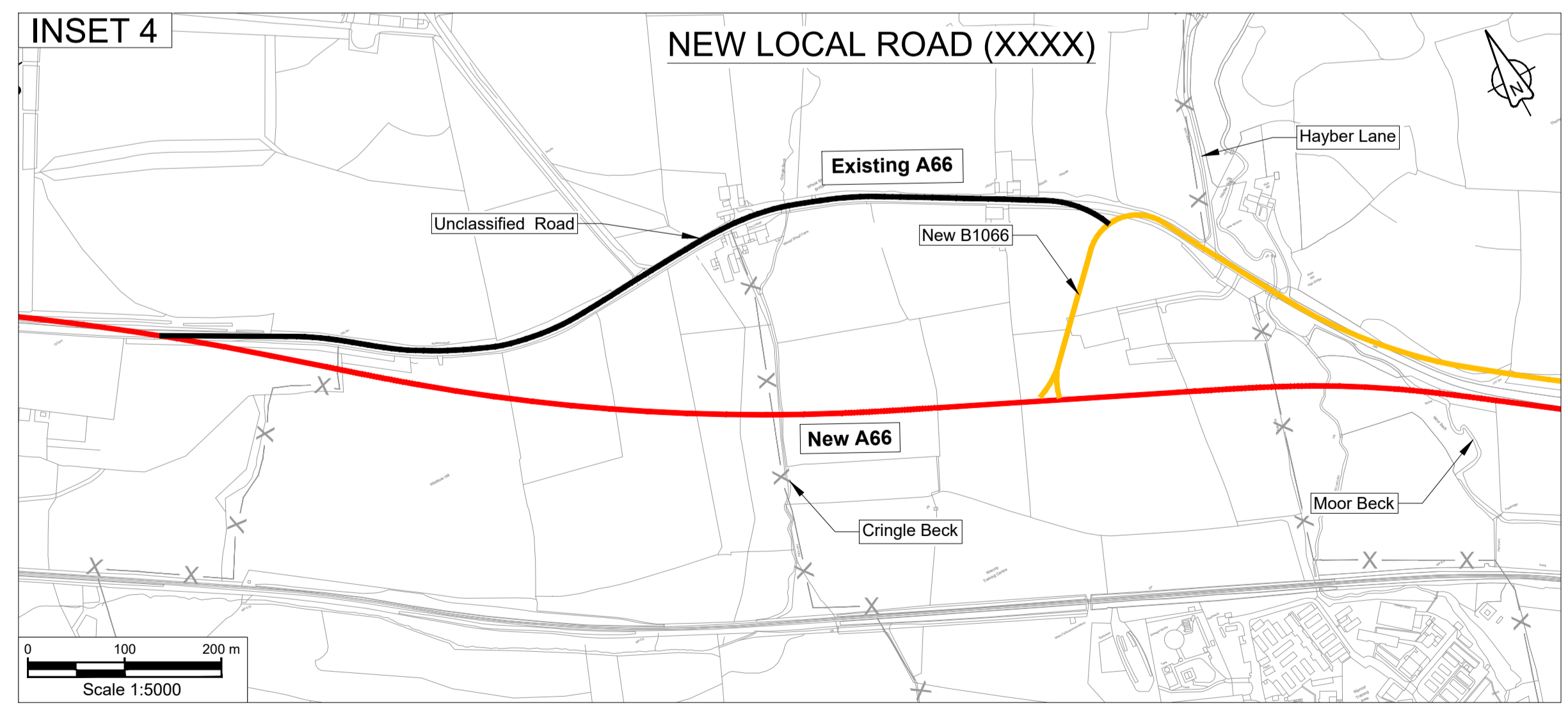
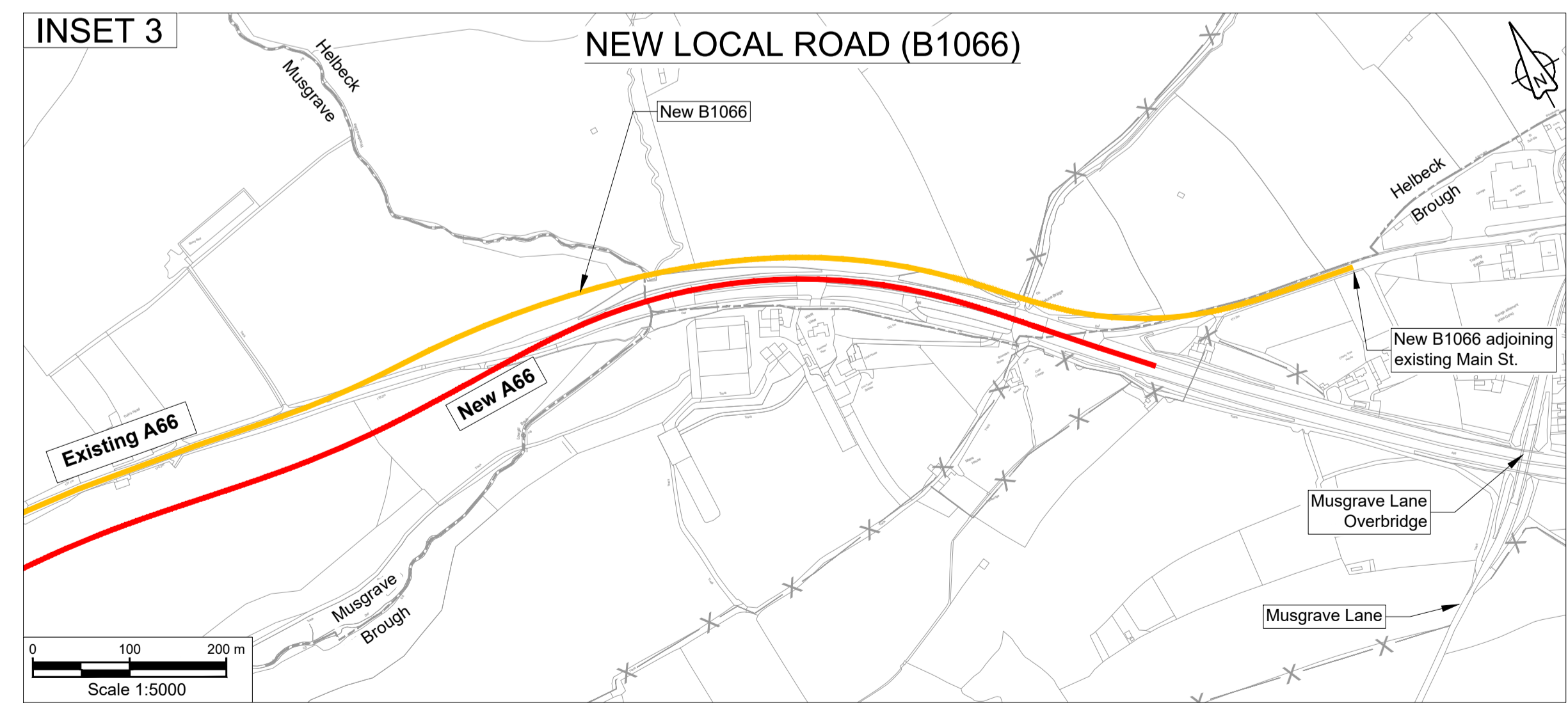
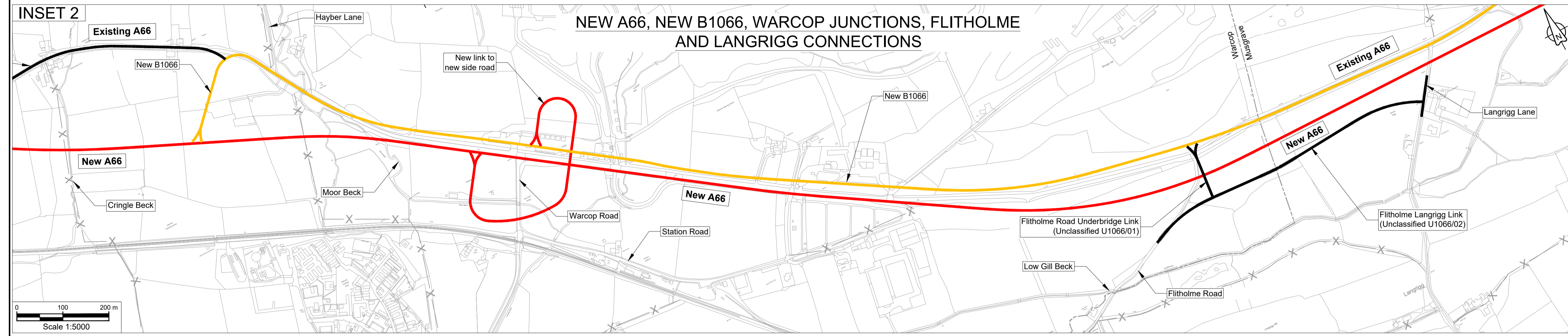
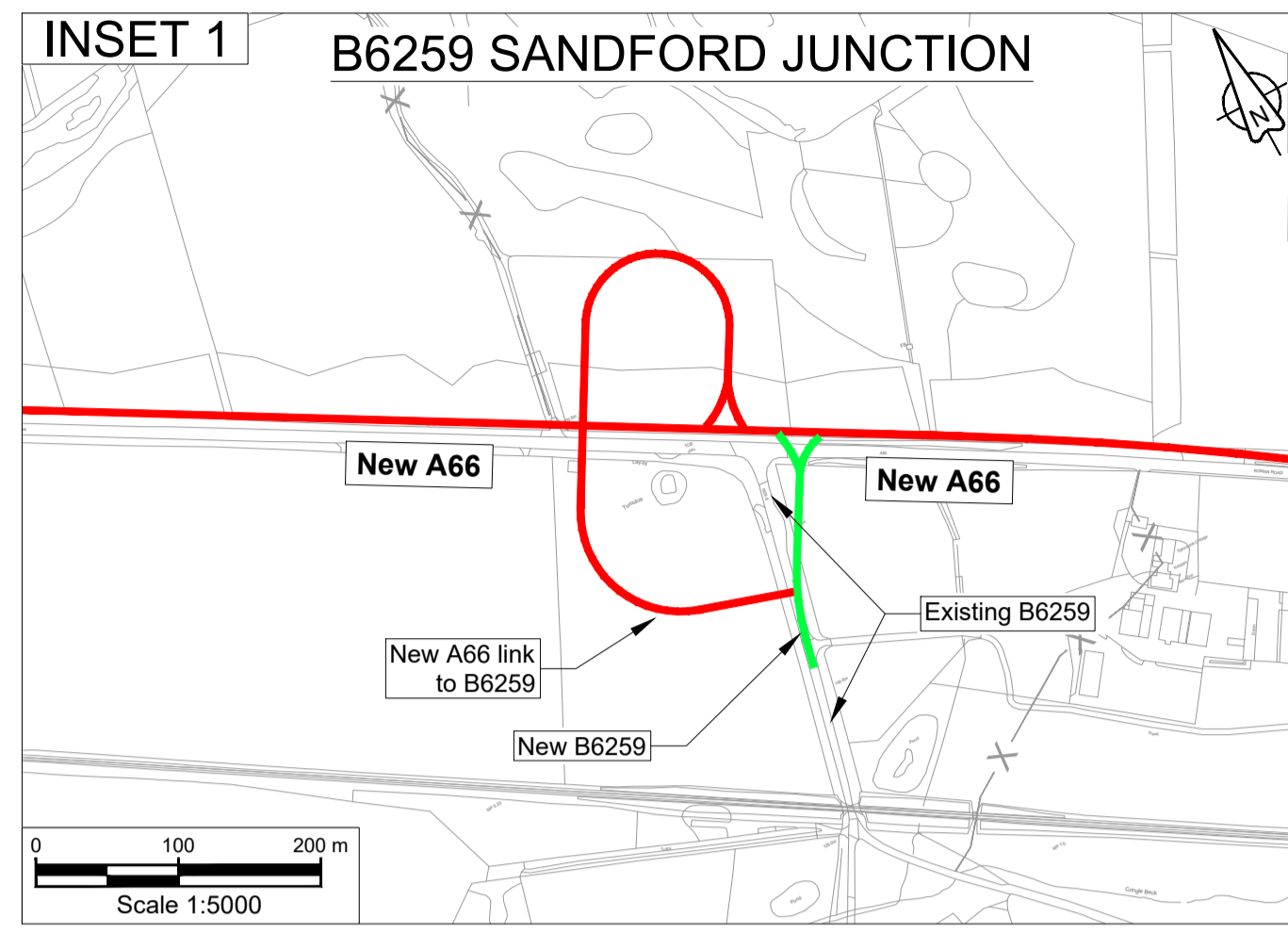
Project Name / Scheme Name:
**A66 Northern Trans-Pennine Project
Scheme 06
Appleby to Brough**

Drawing Title:
**Classification of Roads Plan
Regulation 5(2)(o)
Sheet 1 of 2**

Project Ref. No.	Stage	Scale	@ A1
---	PCF3	As Shown	
		Dimensions	M

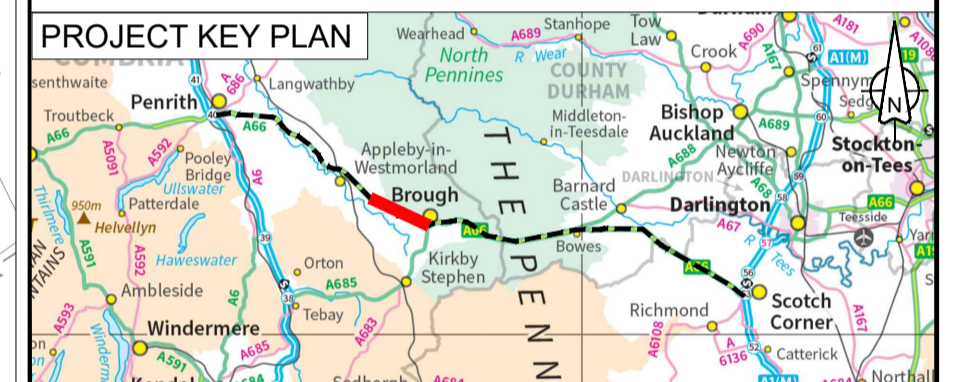
Drawing Number	Project	Originator	Volume
HE565627 - AMY - HAC -	S06	-DR-CH-	401300
Location		Type	Role Number

Suitability	Suitability Description	Revision
A	Approved for Stage Complete	C02



- ### NOTES
1. THIS PLAN SHOULD BE READ IN CONJUNCTION WITH OTHER PLANS AND DOCUMENTS RELATING TO THE APPLICATION FOR DEVELOPMENT CONSENT. IN PARTICULAR THE DEVELOPMENT CONSENT ORDER ARTICLE AND SCHEDULE ENTITLED 'CLASSIFICATION OF ROADS'.
 2. THE ROADS IDENTIFIED ON THIS PLAN ARE TO BE CLASSIFIED AS PROVIDED FOR IN THE DEVELOPMENT CONSENT ORDER.
 3. THE DESIGN SHOWN HERE IS FOR ILLUSTRATIVE PURPOSES ONLY.
 4. THE ROADS SHOWN IN GREY ON THIS PLAN ARE NOT REFERENCED IN THE DEVELOPMENT CONSENT ORDER SCHEDULE ENTITLED 'CLASSIFICATION OF ROADS', BECAUSE THEIR CLASSIFICATION IS NOT AFFECTED BY THAT ORDER. THEY ARE IDENTIFIED ON THE PLAN FOR LOCATION/INFORMATION PURPOSES ONLY.

- ### KEY
- A66
 - UNCLASSIFIED ROAD
 - B6259
 - B1066
 - X — EXISTING PUBLIC RIGHT OF WAY
 - PARISH BOUNDARY



C02	DC-19/25 Updates to layout and Classifications of Road				
	ASCO	ASCO	JJAS	DKID	SBAG
	04/05/23	04/05/23	04/05/23	04/05/23	04/05/23
Revision	Revision details				
	Created	Checked	Reviewed	Approved	Authorised
	dd/mm/yy	dd/mm/yy	dd/mm/yy	dd/mm/yy	dd/mm/yy

Purpose: DCO APPLICATION

PINS Reference Number: TR010062/APP/5.20

Client: 3 Piccadilly Place, Manchester, M1 3BN

Project Name / Scheme Name: A66 Northern Trans-Pennine Project Scheme 06 Appleby to Brough

Drawing Title: Classification of Roads Plan Regulation 5(2)(o) Sheet 2 of 2

Project Ref. No.	Stage	Scale	@ A1
---	PCF3	As Shown	
		Dimensions	M

Drawing Number	Project	Originator	Volume
HE565627 - AMY - HAC -			
S06	-DR-CH-	401301	
Location	Type	Role	Number

Suitability	Suitability Description	Revision
A	Approved for Stage Complete	C02